

DESIGN REPORT

- Legend:**
- City Boundary
 - Proposed Development Boundary
 - Proposed Geometry Plan
 - ESB overhead 110kV
 - Protect and maintain existing ESB 110kV service
 - Protect Existing Pole Location
 - Proposed diversion to ESB 110kV service
 - Decommissioned service
 - Proposed New Pole Location
 - Proposed New Pylon Location
 - Proposed Culvert

Note: Diversions of 110kV service only shown here

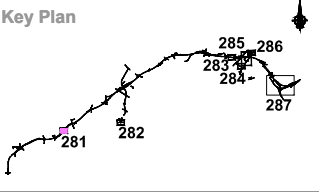
San áireamh tá sonraíocht Shuirbhíreachtí Ordánais Éireann arna áitirgeadh fust Cheadúnas OSI Uimh. 2010/18CCMA/Comhairle Contae na Gaillimhe. Sírtaíonn áitirgeadh neamhidaraithe cóipeacht Shuirbhíreachtí Ordánais Éireann agus Rialtas na hÉireann. © Suirbhíreacht Ordánais Éireann, 2010.

© Suirbhíreacht Ordánais Éireann. Gach ceart ar chosaint. Uimhir cheadúnais 2010/18CCMA/Comhairle Contae na Gaillimhe.

Includes Ordnance Survey Ireland data reproduced under OSI Licence number 2010/18CCMA/Galway County Council. Unauthorised reproduction infringes Ordnance Survey Ireland and Government of Ireland copyright. © Ordnance Survey Ireland, 2010.

© Ordnance Survey Ireland. All rights reserved. Licence number 2010/18CCMA/Galway County Council.

Clients



Consultant

Corporate House
City East Business Park
Ballybrit, Galway, Ireland.

Tel +353 (0)91 460675
www.NGalwayCity.ie
www.arup.ie

Job Title
N6 Galway City Ring Road

Scale
1:1000 @ A3

Date:
February 2018

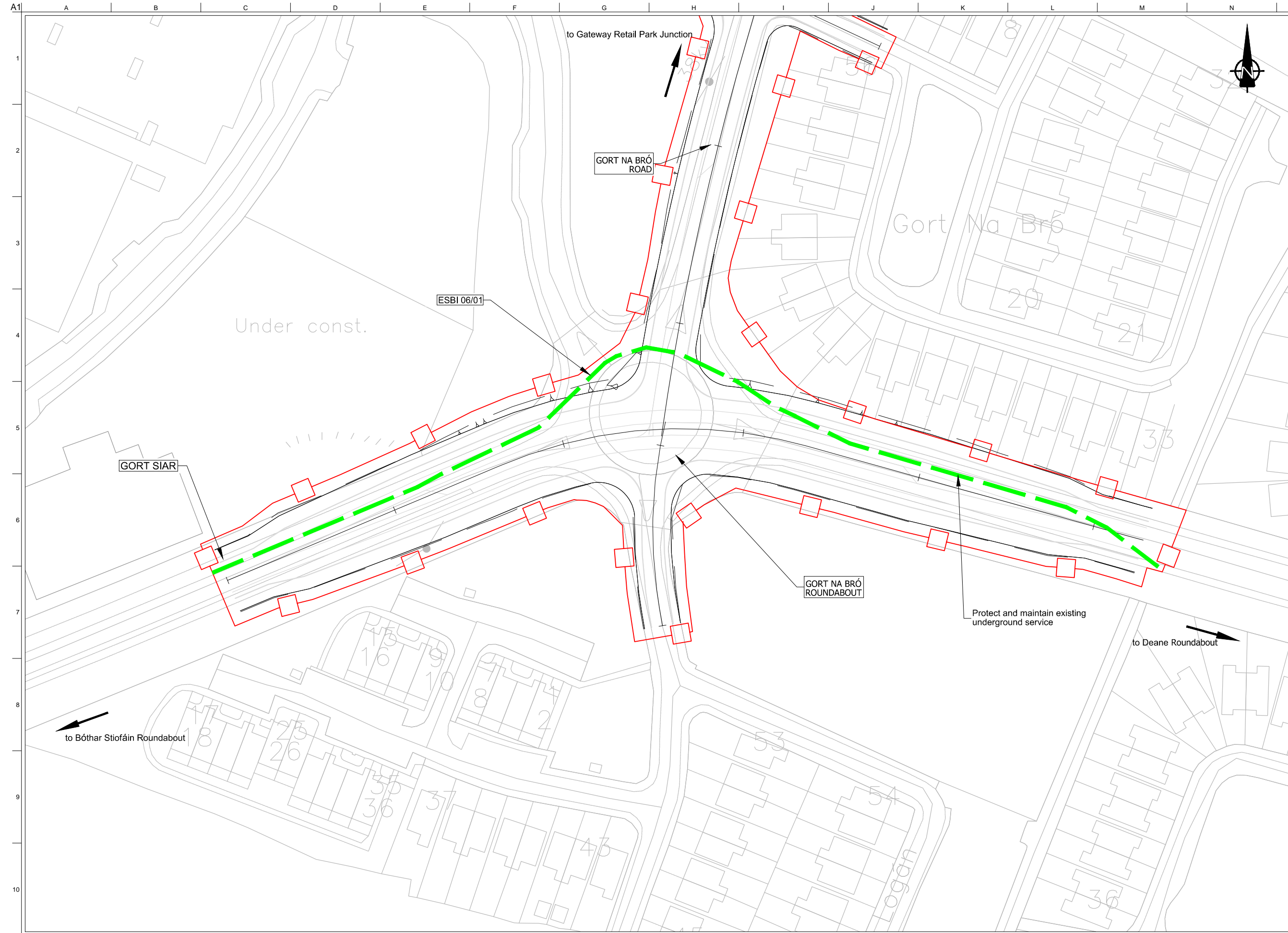
Issue	Date	By	Chkd	Appd
I1	22/02/2018	AG	TS	MH

Drawing Title
Utility / Service Drawings
ESBI Diversion Requirements
Sheet 1 of 7

Drawing Status

For Information

Job No	Drawing No	Issue
233985-00	GCOB-2700-D-281	11



DESIGN REPORT

- Legend:**
- City Boundary
 - Proposed Development Boundary
 - Proposed Geometry Plan
 - ESB overhead 110kV
 - Protect and maintain existing ESB 110kV service
 - Protect Existing Pole Location
 - Proposed diversion to ESB 110kV service
 - Decommissioned service
 - Proposed New Pole Location
 - Proposed New Pylon Location
 - Proposed Culvert

Note: Diversions of 110kv service only shown here

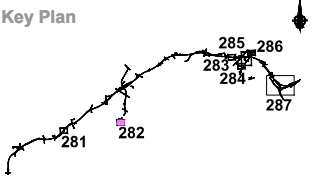
Son díreámh tá sonraíocht Shuirbhíreacht Ordánais Éireann arna atáirgeadh fust Cheadúnas OSI Uimh. 2010/18CCMA/Comhairle Contae na Gaillimhe. Sírtaíonn atáirgeadh neamhdaraithe cóipeacht Shuirbhíreacht Ordánais Éireann agus Rialtas na hÉireann. © Suirbhíreacht Ordánais Éireann, 2010.

© Suirbhíreacht Ordánais Éireann. Gach ceart ar chosaint. Uimhir cheadúnais 2010/18CCMA/Comhairle Contae na Gaillimhe.

Includes Ordnance Survey Ireland data reproduced under OSI Licence number 2010/18CCMA/Galway County Council. Unauthorised reproduction infringes Ordnance Survey Ireland and Government of Ireland copyright. © Ordnance Survey Ireland, 2010.

© Ordnance Survey Ireland. All rights reserved. Licence number 2010/18CCMA/Galway County Council.

Clients



Consultant

Corporate House
City East Business Park
Ballybrit, Galway, Ireland.

Tel +353 (0)91 460675
www.N6GalwayCity.ie
www.arup.ie

Job Title
N6 Galway City Ring Road

Scale
1:1000 @ A3

Date:
February 2018

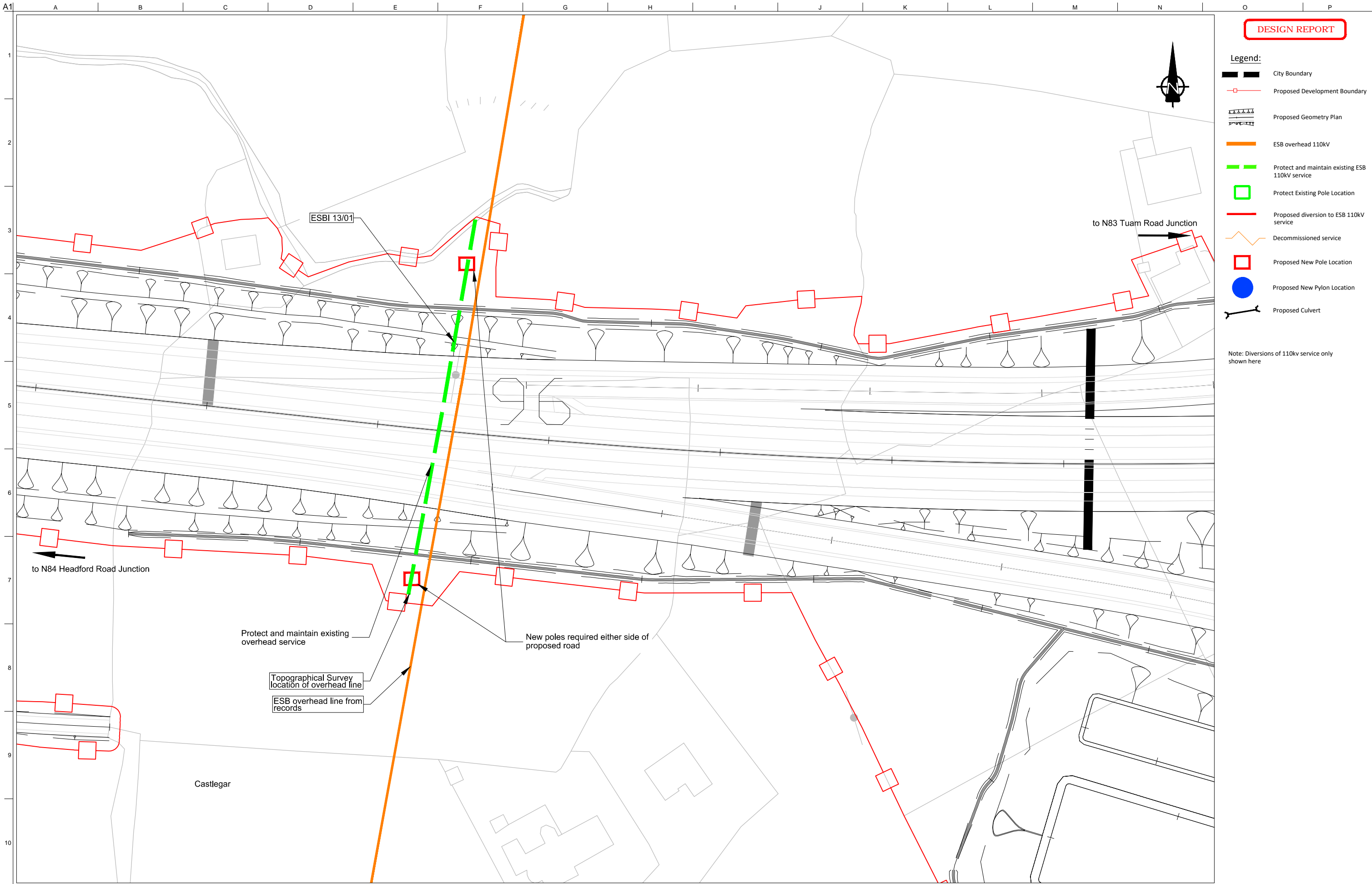
Issue	Date	By	Chkd	Appd
I1	22/02/2018	AG	TS	MH

Drawing Title
Utility / Service Drawings
ESBI Diversion Requirements
Sheet 2 of 7

Drawing Status

For Information

Job No	Drawing No	Issue
233985-00	GCOB-2700-D-282	11



DESIGN REPORT

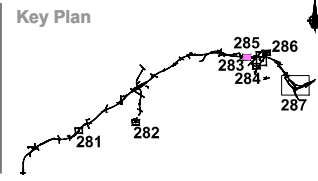
- Legend:**
- City Boundary
 - Proposed Development Boundary
 - Proposed Geometry Plan
 - ESB overhead 110kV
 - Protect and maintain existing ESB 110kV service
 - Protect Existing Pole Location
 - Proposed diversion to ESB 110kV service
 - Decommissioned service
 - Proposed New Pole Location
 - Proposed New Pylon Location
 - Proposed Culvert

Note: Diversions of 110kv service only shown here

Son áireamh tá sonraíocht Shuirbhíreachtí Ordánáis Éireann arna atáirgeadh fust Cheadúnas OSI Uimh. 2010/18CCMA/Comhairle Contae na Gaillimhe. Sírtaíonn atáirgeadh neamhdaraithe cóipeacht Shuirbhíreachtí Ordánáis Éireann agus Rialtas na hÉireann. © Suirbhíreacht Ordánáis Éireann, 2010.

© Suirbhíreacht Ordánáis Éireann. Gach ceart ar chosaint.
Uimhir cheadúnais 2010/18CCMA/Comhairle Contae na Gaillimhe.
Includes Ordnance Survey Ireland data reproduced under OSI Licence number 2010/18CCMA/Galway County Council.
Unauthorised reproduction infringes Ordnance Survey Ireland and Government of Ireland copyright. © Ordnance Survey Ireland, 2010.
© Ordnance Survey Ireland. All rights reserved. Licence number 2010/18CCMA/Galway County Council.

Clients



Consultant

Corporate House
City East Business Park
Ballybrit, Galway, Ireland.
Tel +353 (0)91 460675
www.N6GalwayCity.ie
www.arup.ie

Job Title
N6 Galway City Ring Road

Scale
1:1000 @ A3

Date:
February 2018

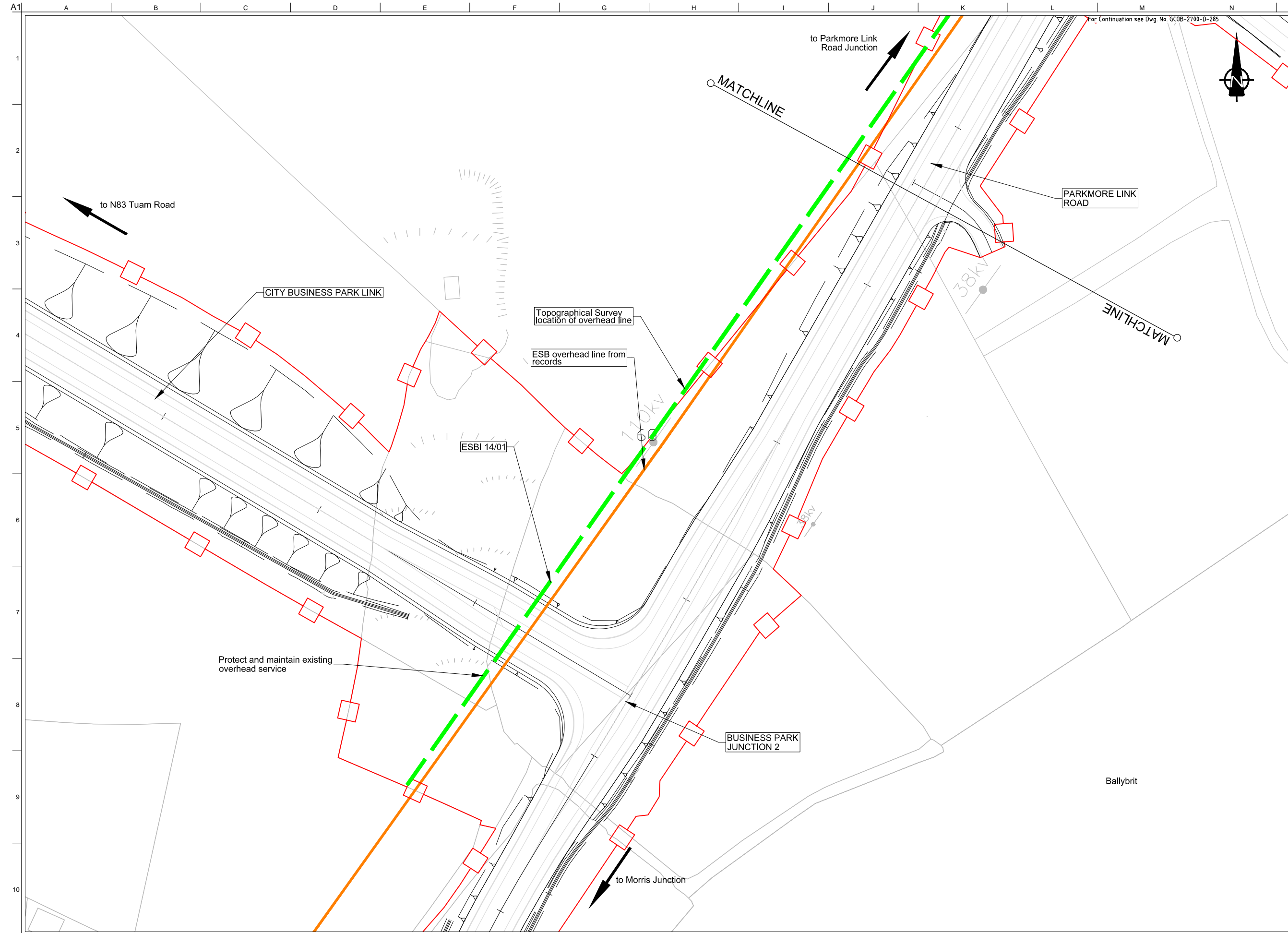
Issue	Date	By	Chkd	Appd
I1	22/02/2018	AG	TS	MH

Drawing Title
Utility / Service Drawings
ESBI Diversion Requirements
Sheet 3 of 7

Drawing Status

For Information

Job No	Drawing No	Issue
233985-00	GCOB-2700-D-283	11



DESIGN REPORT

- Legend:**
- City Boundary
 - Proposed Development Boundary
 - Proposed Geometry Plan
 - ESB overhead 110kV
 - Protect and maintain existing ESB 110kV service
 - Protect Existing Pole Location
 - Proposed diversion to ESB 110kV service
 - Decommissioned service
 - Proposed New Pole Location
 - Proposed New Pylon Location
 - Proposed Culvert

Note: Diversions of 110kV service only shown here

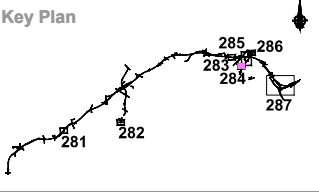
San díreámh tá sonraíocht Shuirbhíreachtí Ordánáis Éireann arna atáirgeadh fust Cheadúnas OSI Uimh. 2010/18CCMA/Comhairle Contae na Gaillimhe. Sírtaíonn atáirgeadh neamhdaraithe cóipeacht Shuirbhíreachtí Ordánáis Éireann agus Rialtas na hÉireann. © Suirbhíreacht Ordánáis Éireann, 2010.

© Suirbhíreacht Ordánáis Éireann. Gach ceart ar chosaint. Uimhir cheadúnais 2010/18CCMA/Comhairle Contae na Gaillimhe.

Includes Ordnance Survey Ireland data reproduced under OSI Licence number 2010/18CCMA/Galway County Council. Unauthorised reproduction infringes Ordnance Survey Ireland and Government of Ireland copyright. © Ordnance Survey Ireland, 2010.

© Ordnance Survey Ireland. All rights reserved. Licence number 2010/18CCMA/Galway County Council.

Clients



Consultant

Corporate House
City East Business Park
Ballybrit, Galway, Ireland.

Tel +353 (0)91 460675
www.N6GalwayCity.ie
www.arup.ie

Job Title
N6 Galway City Ring Road

Scale
1:1000 @ A3

Date:
February 2018

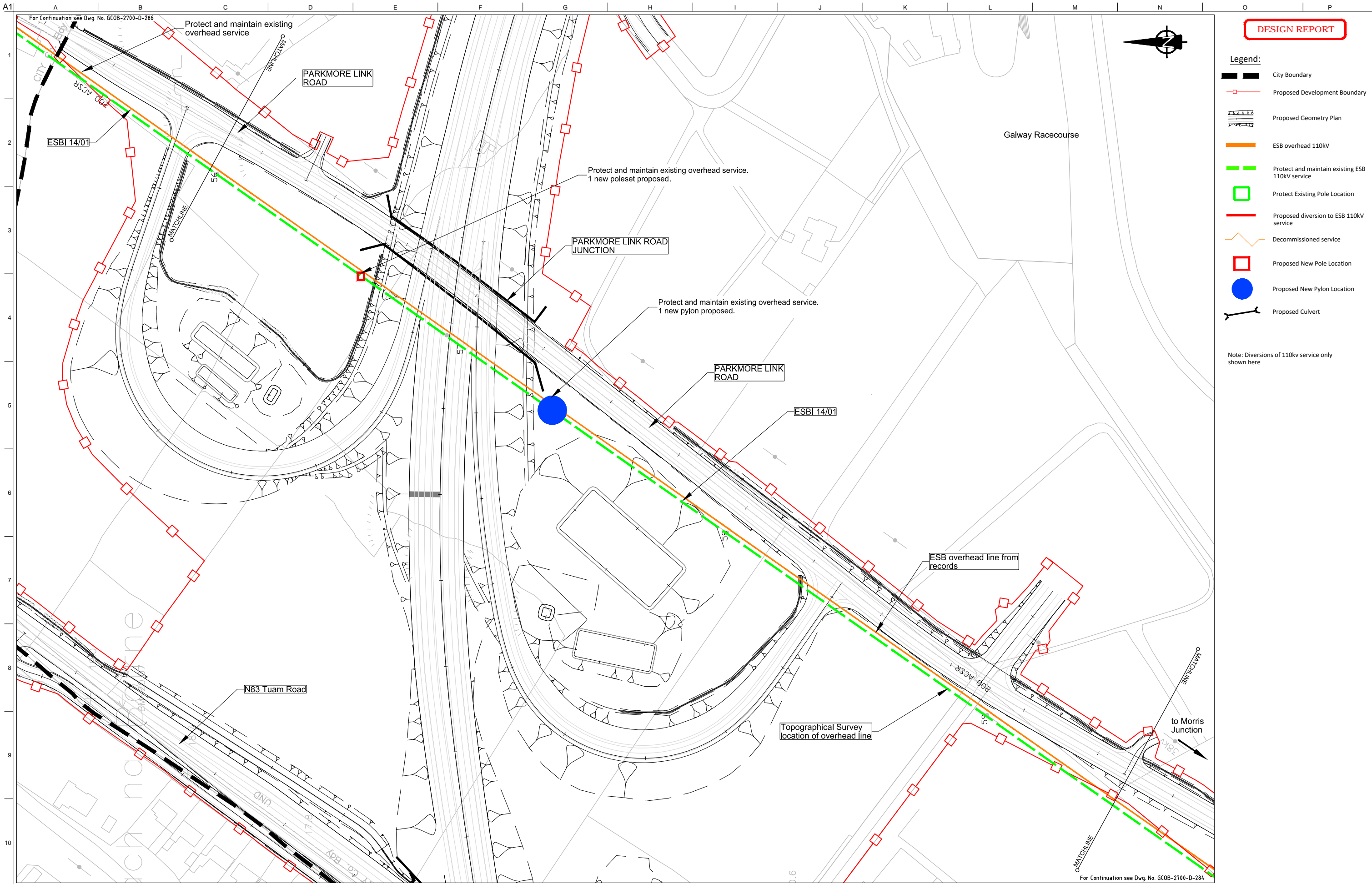
Issue	Date	By	Chkd	Appd
I1	22/02/2018	AG	TS	MH

Drawing Title
Utility / Service Drawings
ESBI Diversion Requirements
Sheet 4 of 7

Drawing Status

For Information

Job No	Drawing No	Issue
233985-00	GCOB-2700-D-284	11



DESIGN REPORT

- Legend:**
- City Boundary
 - Proposed Development Boundary
 - Proposed Geometry Plan
 - ESB overhead 110kV
 - Protect and maintain existing ESB 110kV service
 - Protect Existing Pole Location
 - Proposed diversion to ESB 110kV service
 - Decommissioned service
 - Proposed New Pole Location
 - Proposed New Pylon Location
 - Proposed Culvert

Note: Diversions of 110kV service only shown here

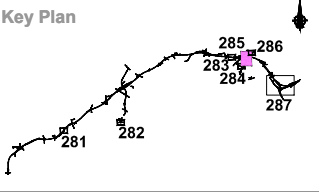
San áireamh tá sonraíocht Shuirbhíreacha Ordánais Éireann arna atáirgeadh fust Cheadúnas OSI Uimh. 2010/18CCMA/Comhairle Contae na Gaillimhe. Sírtaíonn atáirgeadh neamhidaraithe cóipeacht Shuirbhíreacha Ordánais Éireann agus Rialtas na hÉireann. © Suirbhíreacha Ordánais Éireann, 2010.

© Suirbhíreacha Ordánais Éireann. Gach ceart ar chosaint. Uimhir cheadúnais 2010/18CCMA/Comhairle Contae na Gaillimhe.

Includes Ordnance Survey Ireland data reproduced under OSI Licence number 2010/18CCMA/Galway County Council. Unauthorised reproduction infringes Ordnance Survey Ireland and Government of Ireland copyright. © Ordnance Survey Ireland, 2010.

© Ordnance Survey Ireland. All rights reserved. Licence number 2010/18CCMA/Galway County Council.

Clients



Consultant

Corporate House
City East Business Park
Ballybrit, Galway, Ireland.

Tel +353 (0)91 460675
www.N6GalwayCity.ie
www.arup.ie

Job Title
N6 Galway City Ring Road

Scale
1:2000 @ A3

Date:
February 2018

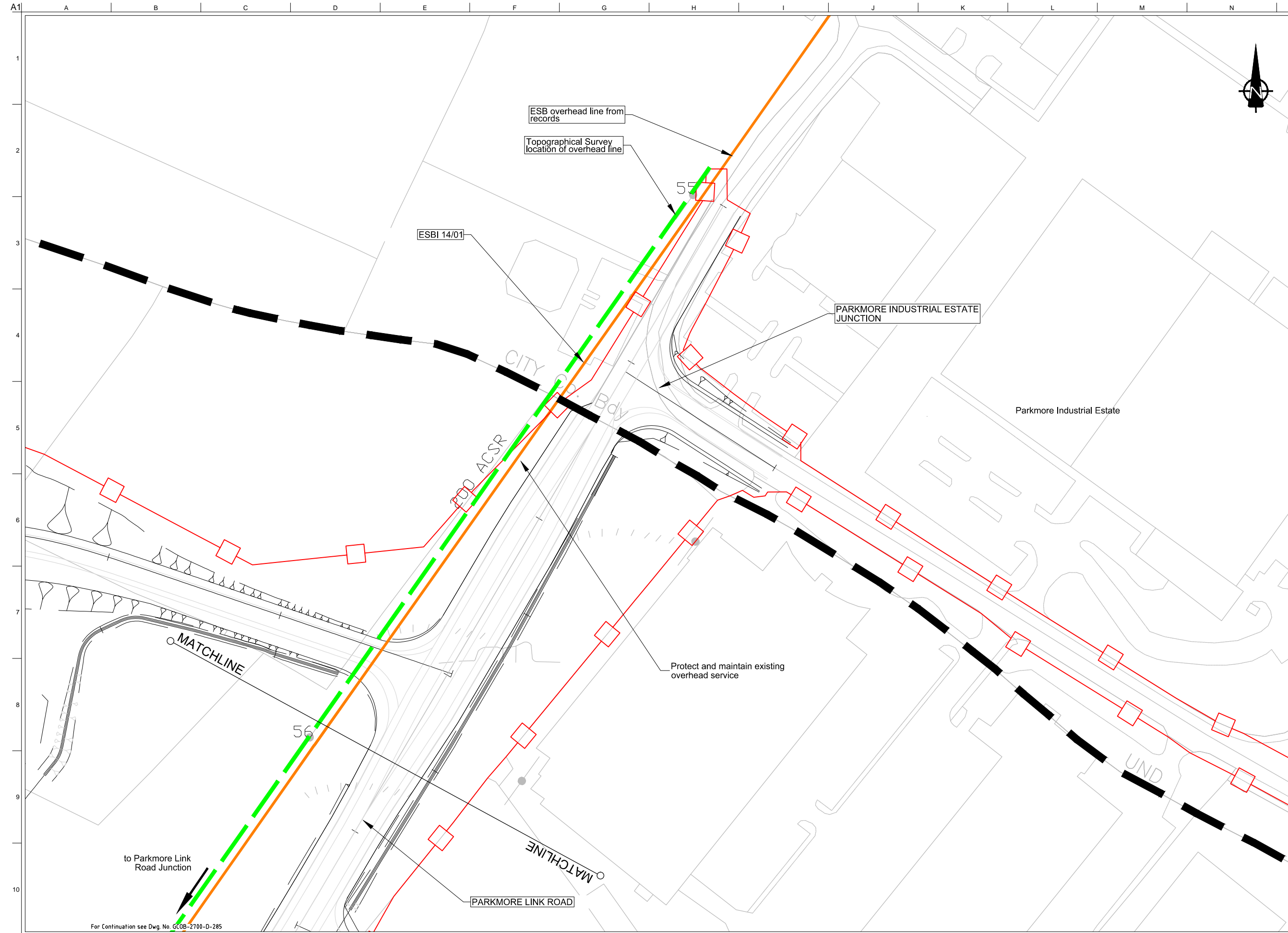
Issue	Date	By	Chkd	Appd
I1	22/02/2018	AG	TS	MH

Drawing Title
Utility / Service Drawings
ESBI Diversion Requirements
Sheet 5 of 7

Drawing Status

For Information

Job No	Drawing No	Issue
233985-00	GCOB-2700-D-285	11



DESIGN REPORT

- Legend:**
- City Boundary
 - Proposed Development Boundary
 - Proposed Geometry Plan
 - ESB overhead 110kV
 - Protect and maintain existing ESB 110kV service
 - Protect Existing Pole Location
 - Proposed diversion to ESB 110kV service
 - Decommissioned service
 - Proposed New Pole Location
 - Proposed New Pylon Location
 - Proposed Culvert

Note: Diversions of 110kv service only shown here

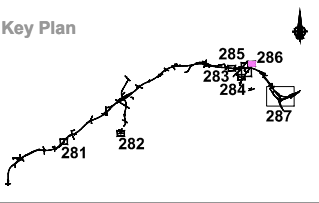
San díreámh tá sonraíocht Shuirbhíreachtí Ordánáis Éireann arna atáirgeadh fust Cheadúnas OSI Uimh. 2010/18CCMA/Comhairle Contae na Gaillimhe. Sírúinn atáirgeadh neamhdaraithe cóipeacht Shuirbhíreachtí Ordánáis Éireann agus Rialtas na hÉireann. © Suirbhíreacht Ordánáis Éireann, 2010.

© Suirbhíreacht Ordánáis Éireann. Gach ceart ar chosaint. Uimhir cheadúnais 2010/18CCMA/Comhairle Contae na Gaillimhe.

Includes Ordnance Survey Ireland data reproduced under OSI Licence number 2010/18CCMA/Galway County Council. Unauthorised reproduction infringes Ordnance Survey Ireland and Government of Ireland copyright. © Ordnance Survey Ireland, 2010.

© Ordnance Survey Ireland. All rights reserved. Licence number 2010/18CCMA/Galway County Council.

Clients



Consultant

Corporate House
City East Business Park
Ballybrit, Galway, Ireland.

Tel +353 (0)91 460675
www.N6GalwayCity.ie
www.arup.ie

Job Title
N6 Galway City Ring Road

Scale
1:1000 @ A3

Date:
February 2018

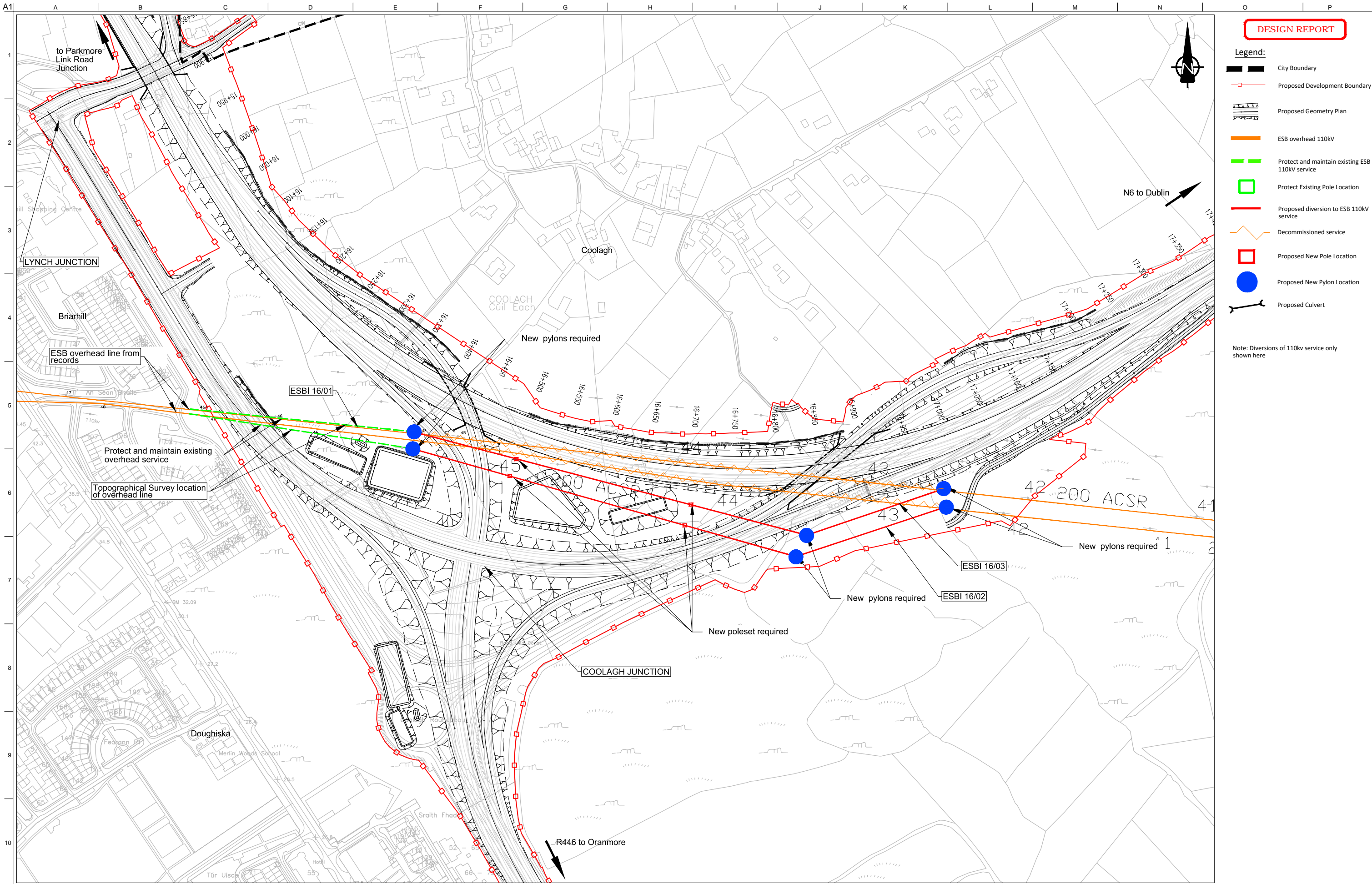
Issue	Date	By	Chkd	Appd
I1	22/02/2018	AG	TS	MH

Drawing Title
Utility / Service Drawings
ESBI Diversion Requirements
Sheet 6 of 7

Drawing Status

For Information

Job No	Drawing No	Issue
233985-00	GCOB-2700-D-286	11



DESIGN REPORT

- Legend:**
- City Boundary
 - Proposed Development Boundary
 - Proposed Geometry Plan
 - ESB overhead 110kV
 - Protect and maintain existing ESB 110kV service
 - Protect Existing Pole Location
 - Proposed diversion to ESB 110kV service
 - Decommissioned service
 - Proposed New Pole Location
 - Proposed New Pylon Location
 - Proposed Culvert

Note: Diversions of 110kV service only shown here

Son áireamh tá sonraíocht Shuirbhíreachtí Ordánais Éireann arna atáirgeadh fust Cheadúnas OSI Uimh. 2010/18CCMA/Comhairle Contae na Gaillimhe. Sírtaíonn atáirgeadh neamhidarthaí còipeacht Shuirbhíreachtí Ordánais Éireann agus Rialtas na hÉireann. © Suirbhíreacht Ordánais Éireann, 2010.

© Suirbhíreacht Ordánais Éireann. Gach ceart ar chosaint. Uimhir cheadúnais 2010/18CCMA/Comhairle Contae na Gaillimhe.

Includes Ordnance Survey Ireland data reproduced under OSI Licence number 2010/18CCMA/Galway County Council. Unauthorised reproduction infringes Ordnance Survey Ireland and Government of Ireland copyright. © Ordnance Survey Ireland, 2010.

© Ordnance Survey Ireland. All rights reserved. Licence number 2010/18CCMA/Galway County Council.

Clients

Key Plan

Consultant

Corporate House
City East Business Park
Ballybrit, Galway, Ireland.

Tel +353 (0)91 460675
www.N6GalwayCity.ie
www.arup.ie

Job Title
N6 Galway City Ring Road

Scale
1:4000 @ A3

Date:
February 2018

Issue	Date	By	Chkd	Appd
I1	22/02/2018	AG	TS	MH

Drawing Title
Utility / Service Drawings
ESBI Diversion Requirements
Sheet 7 of 7

Drawing Status

For Information

Job No	Drawing No	Issue
233985-00	GCOB-2700-D-287	11